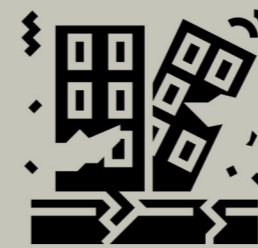
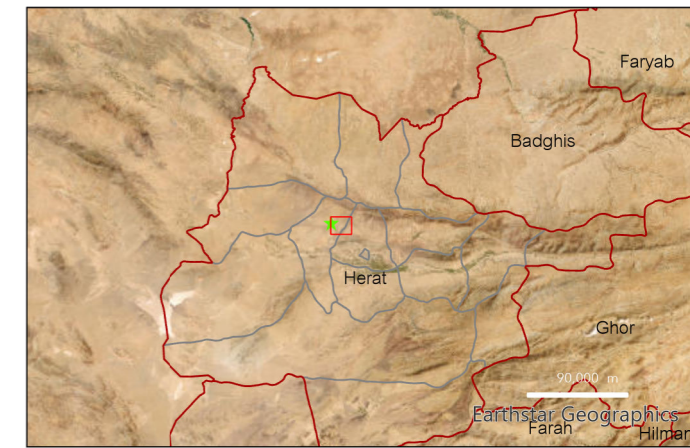


OVERVIEW DAMAGE ASSESSMENT IN ZINDAJAN DISTRICT, HERAT PROVINCE AFGHANISTAN

As Observed by Pleiades Satellite on October 9, 2023



DESTROYED BUILDINGS



This map shows an overview of the detected destroyed buildings in the villages of Kashkak [1], Seya Ab [2], Kachkal [3], Asiya Badak Haji Rasool [4], Azghelak [5], and Sar Boland [6] in Zindajan District, Herat Province, Afghanistan, on October 9, 2023, following a magnitude 6.3 earthquake that occurred 29 km NNE of Zindajan, Afghanistan, on October 7, 2023, according to the USGS.

	Epicenter
	District Boundary
	Province Boundary

Satellite Image:
Pleiades on 09 Oct 2023.

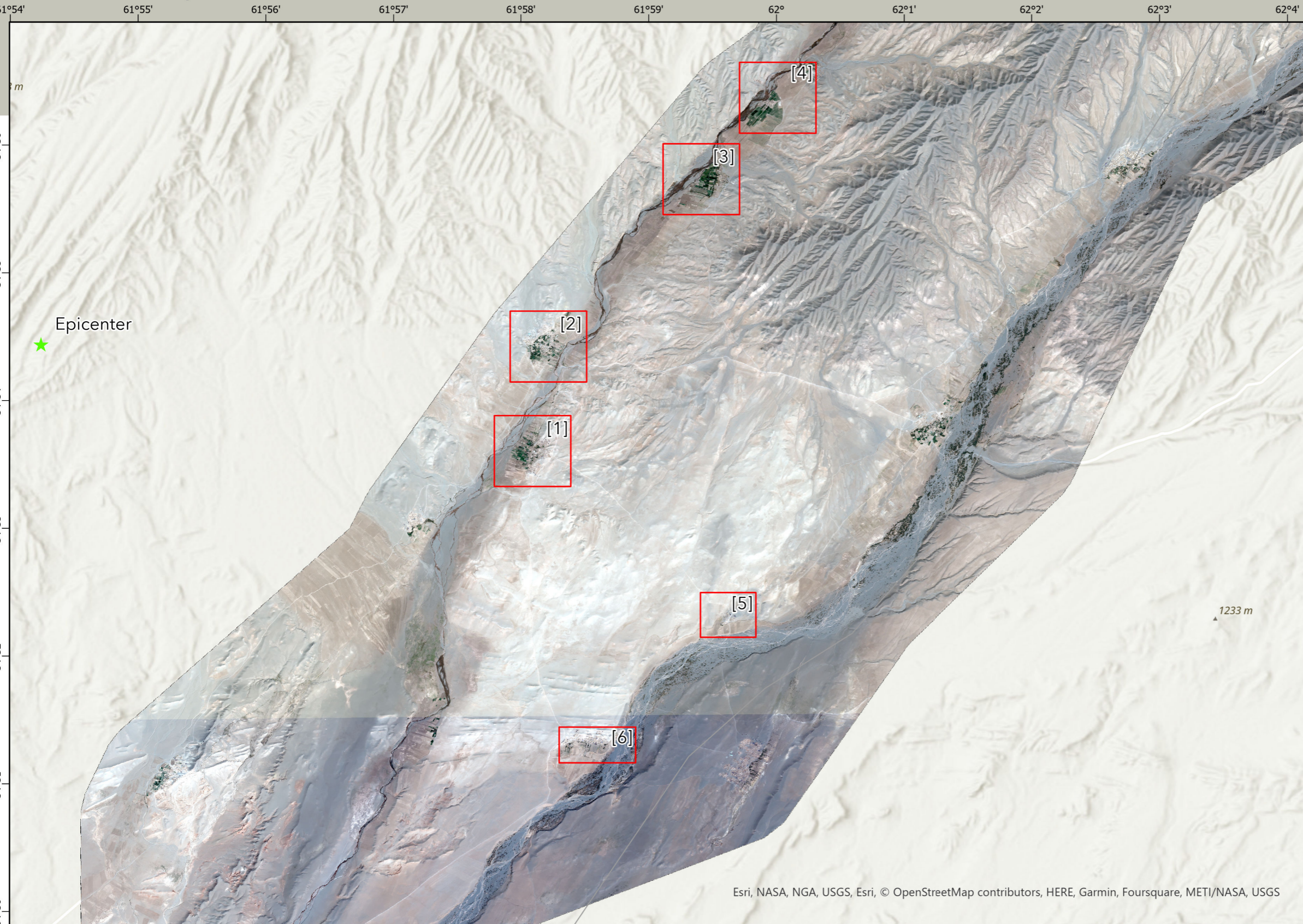
Copyright:
"Pleiades © CNES (2023), Distribution Airbus DS"

GIS Data:
Administrative Boundary
© DIVA GIS (2023)
Epicenter © USGS

N
 Map Scale 1:60,000
 Coordinate System: GCS WGS 84
 Datum: D WGS 84
 Unit: Degree

0 0.63 1.25 2.5 3.75 5

 Kilometers



Esri, NASA, NGA, USGS, Esri, © OpenStreetMap contributors, HERE, Garmin, Foursquare, METI/NASA, USGS

Map product made by GIC-AIT (v1.0).

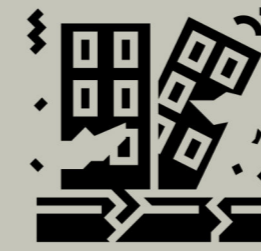
Disclaimer: The accuracy of this product is not validated.



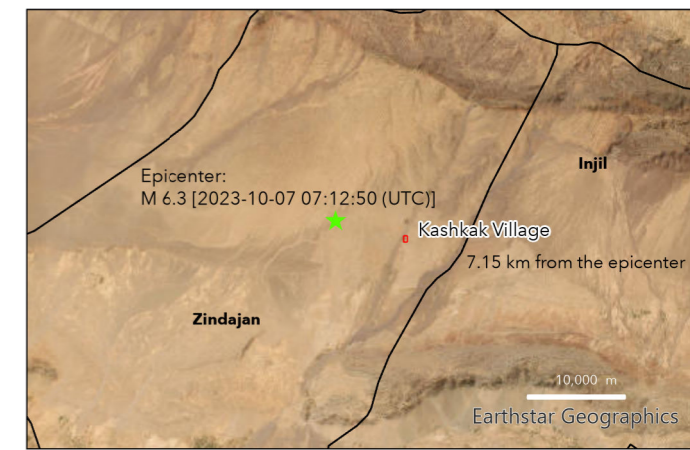
DAMAGE ASSESSMENT IN KASHKAK VILLAGE, ZINDAJAN DISTRICT, HERAT PROVINCE [1]

AFGHANISTAN

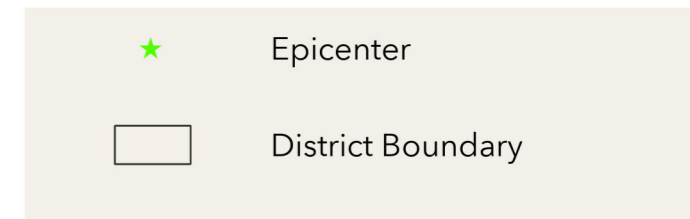
As Observed by Pleiades Satellite on October 9, 2023



DESTROYED BUILDINGS



This map shows the detected destroyed buildings in Kashkak Village, Zindajan District, Herat Province, Afghanistan, on October 9, 2023, due to an earthquake (M 6.3) that occurred 29 km NNE of Zindajan, Afghanistan, on October 7, 2023 [USGS].

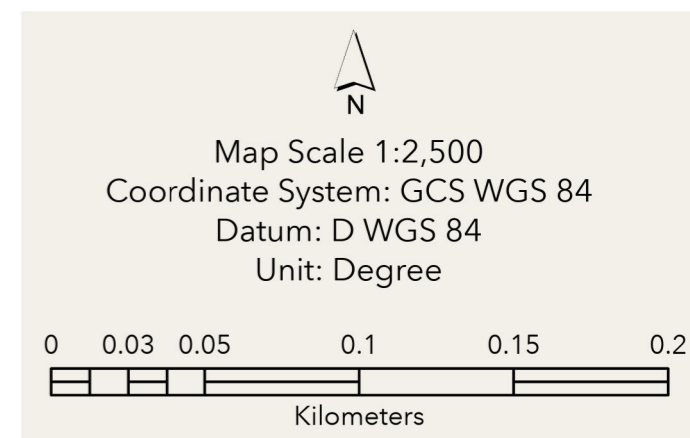


Satellite Image:
Pre-disaster : GeoEye-1 on 15 Aug 2021,
Post-disaster : Pleiades on 09 Oct 2023.

Copyright:
"GeoEye-1 © 2023 GeoEye NextView License"

"Pleiades © CNES (2023), Distribution Airbus DS"

GIS Data:
Administrative Boundary © DIVA GIS (2023)
Epicenter © USGS (2023)



Map product made by GIC-AIT (v1.0).


Disclaimer: The accuracy of this product is not validated.



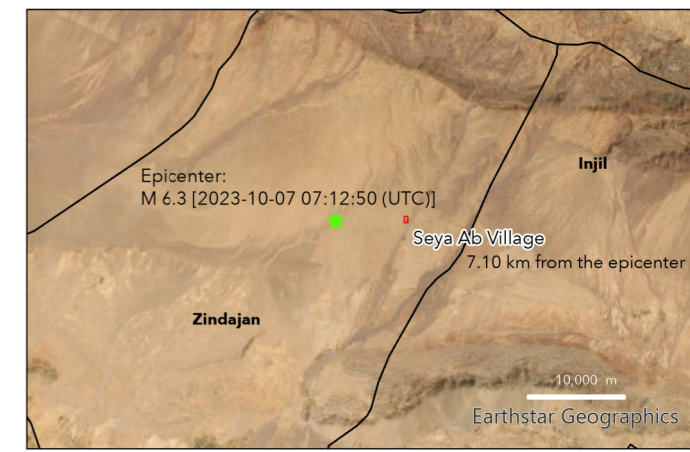
DAMAGE ASSESSMENT IN SEYA AB VILLAGE, ZINDAJAN DISTRICT, HERAT PROVINCE [2]

AFGHANISTAN

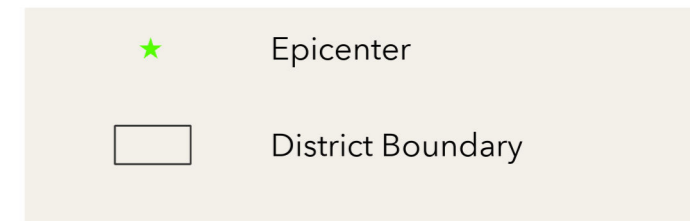
As Observed by Pleiades Satellite on October 9, 2023



DESTROYED BUILDINGS



This map shows the detected destroyed buildings in Seya Ab Village, Zindajan District, Herat Province, Afghanistan, on October 9, 2023, due to an earthquake (M 6.3) that occurred 29 km NNE of Zindajan, Afghanistan, on October 7, 2023 [USGS].

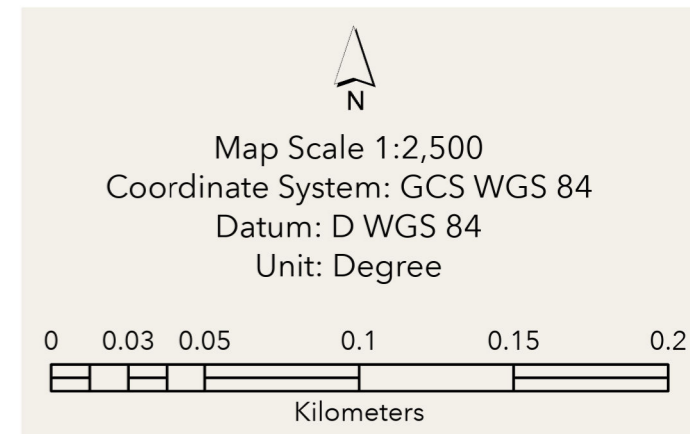


Satellite Image:
Pre-disaster : GeoEye-1 on 15 Aug 2021,
Post-disaster : Pleiades on 09 Oct 2023.

Copyright:
"GeoEye-1 © 2023 GeoEye NextView License"

"Pleiades © CNES (2023), Distribution Airbus DS"

GIS Data:
Administrative Boundary © DIVA GIS (2023)
Epicenter © USGS (2023)



Map product made by GIC-AIT (v1.0).

Disclaimer: The accuracy of this product is not validated.



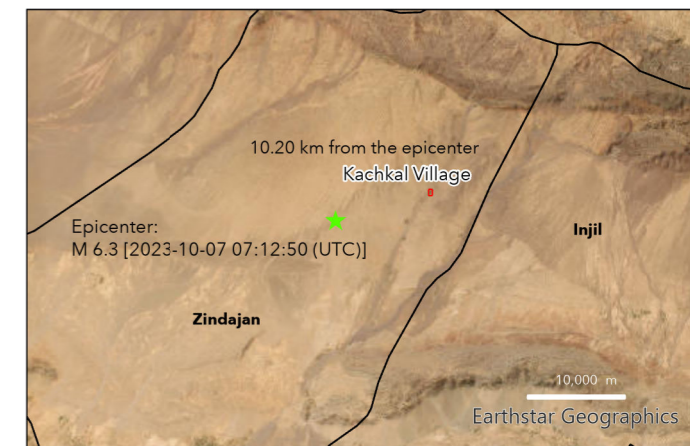
DAMAGE ASSESSMENT IN KACHKAL VILLAGE, ZINDAJAN DISTRICT, HERAT PROVINCE [3]

AFGHANISTAN

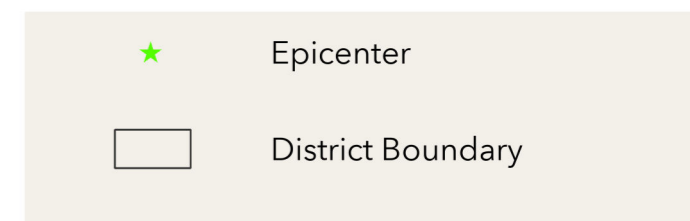
As Observed by Pleiades Satellite on October 9, 2023



DESTROYED BUILDINGS



This map shows the detected destroyed buildings in Kachkal Village, Zindajan District, Herat Province, Afghanistan, on October 9, 2023, due to an earthquake (M 6.3) that occurred 29 km NNE of Zindajan, Afghanistan, on October 7, 2023 [USGS].

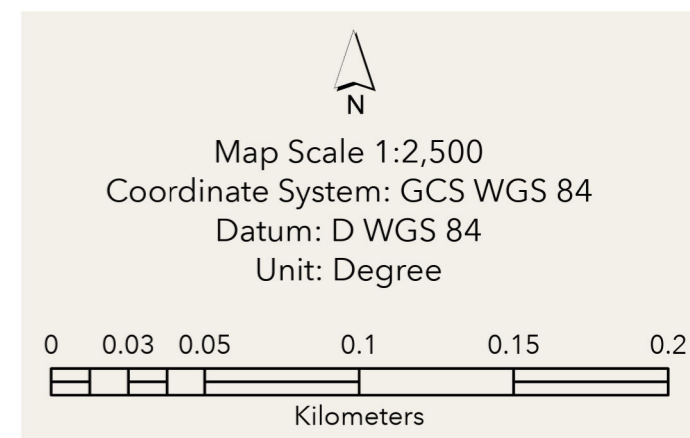


Satellite Image:
Pre-disaster : GeoEye-1 on 15 Aug 2021,
Post-disaster : Pleiades on 09 Oct 2023.

Copyright:
"GeoEye-1 © 2023 GeoEye NextView License"

"Pleiades © CNES (2023), Distribution Airbus DS"

GIS Data:
Administrative Boundary © DIVA GIS (2023)
Epicenter © USGS (2023)



Map product made by GIC-AIT (v1.0).

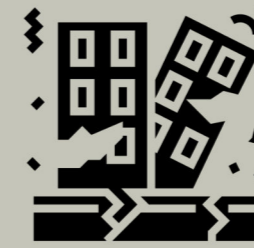
Disclaimer: The accuracy of this product is not validated.



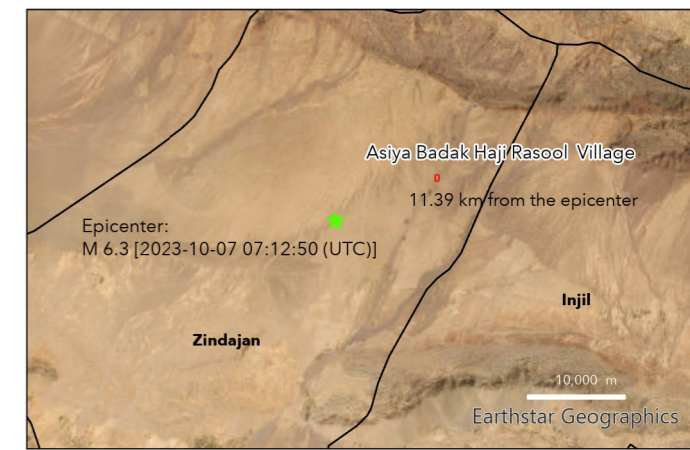
DAMAGE ASSESSMENT IN ASIYA BADAK HAJI RASOOL VILLAGE, ZINDAJAN DISTRICT, HERAT PROVINCE [4]

AFGHANISTAN

As Observed by Pleiades Satellite on October 9, 2023



DESTROYED BUILDINGS

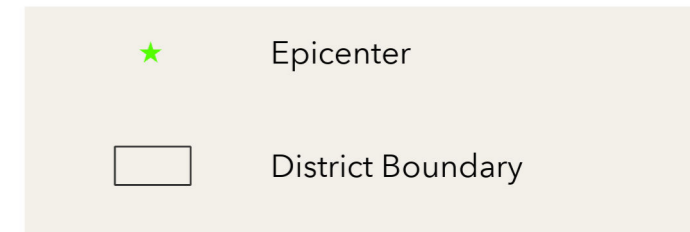


BEFORE



AFTER

This map shows the detected destroyed buildings in Asiya Badak Haji Rasool Village, Zindajan District, Herat Province, Afghanistan, on October 9, 2023, due to an earthquake (M 6.3) that occurred 29 km NNE of Zindajan, Afghanistan, on October 7, 2023 [USGS].

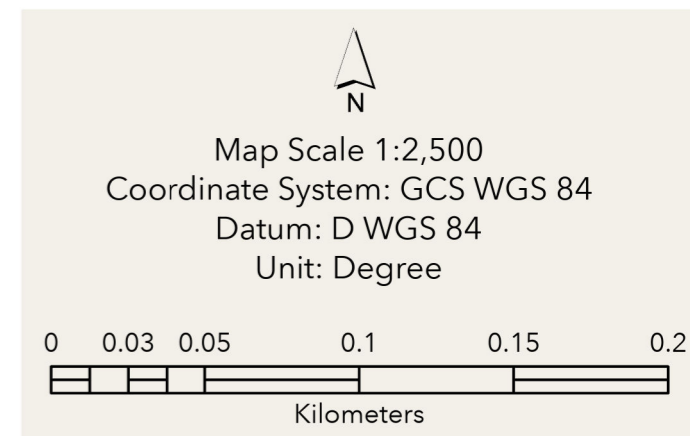


Satellite Image:
Pre-disaster : GeoEye-1 on 15 Aug 2021,
Post-disaster : Pleiades on 09 Oct 2023.

Copyright:
"GeoEye-1 © 2023 GeoEye NextView License"

"Pleiades © CNES (2023), Distribution Airbus DS"

GIS Data:
Administrative Boundary © DIVA GIS (2023)
Epicenter © USGS (2023)



Map product made by GIC-AIT (v1.0).

Disclaimer: The accuracy of this product is not validated.



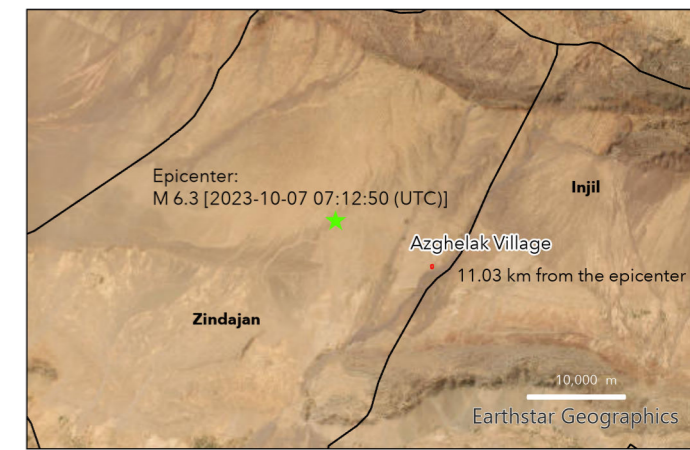
DAMAGE ASSESSMENT IN AZGHELAK VILLAGE, ZINDAJAN DISTRICT, HERAT PROVINCE [5]

AFGHANISTAN

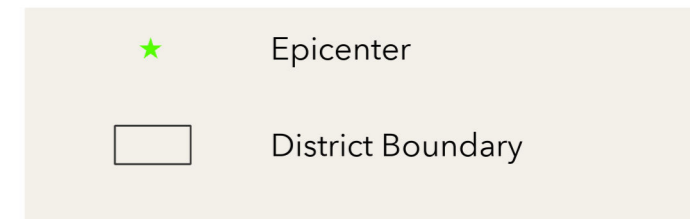
As Observed by Pleiades Satellite on October 9, 2023



DESTROYED BUILDINGS



This map shows the detected destroyed buildings in Azghelak Village, Zindajan District, Herat Province, Afghanistan, on October 9, 2023, due to an earthquake (M 6.3) that occurred 29 km NNE of Zindajan, Afghanistan, on October 7, 2023 [USGS].

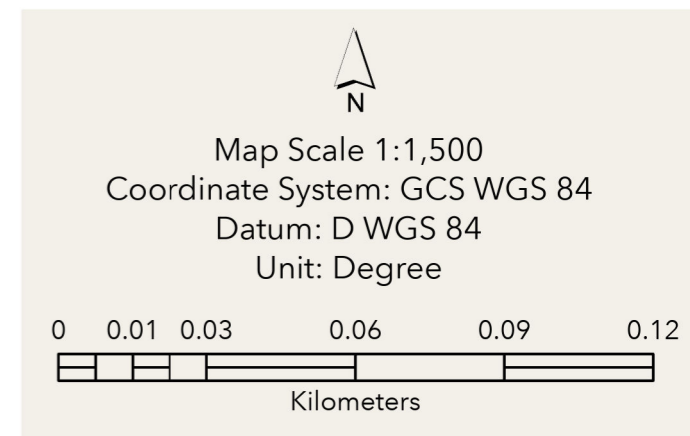


Satellite Image:
Pre-disaster : GeoEye-1 on 15 Aug 2021,
Post-disaster : Pleiades on 09 Oct 2023.

Copyright:
"GeoEye-1 © 2023 GeoEye NextView License"

"Pleiades © CNES (2023), Distribution Airbus DS"

GIS Data:
Administrative Boundary © DIVA GIS (2023)
Epicenter © USGS (2023)



Map product made by GIC-AIT (v1.0).

Disclaimer: The accuracy of this product is not validated.



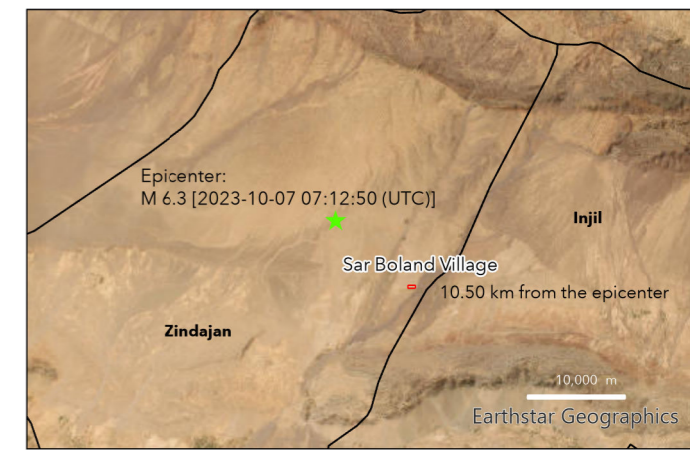
DAMAGE ASSESSMENT IN SAR BOLAND VILLAGE, ZINDAJAN DISTRICT, HERAT PROVINCE [6]

AFGHANISTAN

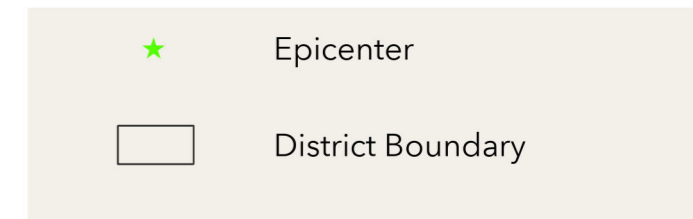
As Observed by Pleiades Satellite on October 9, 2023



DESTROYED BUILDINGS



This map shows the detected destroyed buildings in Sar Boland Village, Zindajan District, Herat Province, Afghanistan, on October 9, 2023, due to an earthquake (M 6.3) that occurred 29 km NNE of Zindajan, Afghanistan, on October 7, 2023 [USGS].

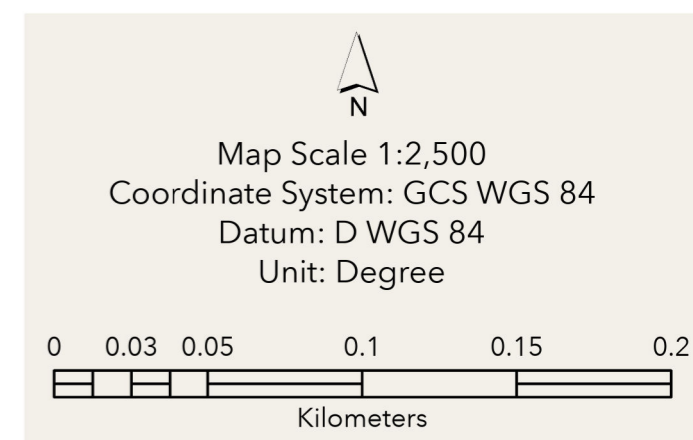


Satellite Image:
Pre-disaster : GeoEye-1 on 15 Aug 2021,
Post-disaster : Pleiades on 09 Oct 2023.

Copyright:
"GeoEye-1 © 2023 GeoEye NextView License"

"Pleiades © CNES (2023), Distribution Airbus DS"

GIS Data:
Administrative Boundary © DIVA GIS (2023)
Epicenter © USGS (2023)



Map product made by GIC-AIT (v1.0).

Disclaimer: The accuracy of this product is not validated.



BEFORE



AFTER

